

Official Zoning Map of Pleasanton Twp.






This is to certify that this is the Official Zoning Map referred to in the Pleasanton Twp. Zoning Ordinance Article 18, adopted on June 14th, 2018, which replaces and supersedes the Official Zoning Map which was adopted on July 10th, 1995.

This Zoning Map is certified by the Township Supervisor and attested by the Township Clerk.







Carol Merrill 6/14/18
Carol Merrill, Pleasanton Twp. Supervisor Date




Amy Cross 6-14-18
Amy Cross, Pleasanton Twp. Clerk Date

Legend

-  Highways
-  Roads
-  Hydrology
-  Water Bodies
-  Parcels

Zoning Label

-  LP-1
-  LP-2
-  RA-1
-  RA-2
-  RA-3
-  WB-1

-  Township Boundary
-  Adjacent Townships
-  Benzie County

0 0.25 0.5 1 1.5 2 Miles

Map prepared for
Michigan County Planning Department 2018

